

MARTU







DETERMINATION AREA

WAG6110/98

SECOND SCHEDULE
CLAUSES 5(e) AND 5(f)

ENLARGEMENT 1

LEGEND

-  DETERMINATION AREA
-  SHARED AREA OF THIRD SCHEDULE
-  DETERMINATION AREA AS DEFINED IN CLAUSE 2 OF THE MINUTE OF CONSENT DETERMINATION OF NATIVE TITLE.
-  AREAS REFERRED TO IN CLAUSE 1 OF THE MINUTE OF CONSENT ORDERS (WITH RESPECT TO WHICH NO DETERMINATION IS MADE.)
-  PUBLIC ACCESS ROADS: SECOND SCHEDULE, CLAUSE 5(e).
-  MINING TENEMENTS AND PETROLEUM INTERESTS, ACCESS TO EXISTING ROADS AND TRACKS, SECOND SCHEDULE, CLAUSE 5(f)



Department of Land Administration
Land Claims Mapping Unit
PRODUCED 04/09/2002

CADASTRE SOURCE DOLA SC028 AUG 2001
OUR REF H:\NEW\WAG\WAG6110_98\ENLARGEMENT_1.GDA
REFERENCE SHOULD BE MADE TO NNTR FOR CONFIRMATION OF THIS BOUNDARY FOR ANY LEGAL PURPOSES
NATIVE TITLE CLAIM BOUNDARY INTERPOLATED FROM THE NATIONAL NATIVE TITLE TRIBUNAL REGISTER

